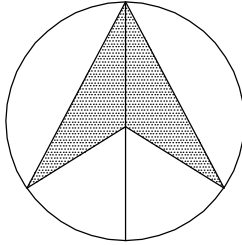


COMUNE DI URBINO

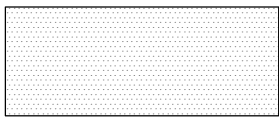




Provincia di Pesaro e Urbino

DATA:	Tecnico	Geom. Pier Marco Pratelli	
10/05/2023		Strada Rocca, 1 Località Rio Saiso (PU) 61010 TAVULLIA mail: piermarco.pratelli@gmail.com cel: 328-3254150 C.F. PRTWIR630B141459A	
AGGIORN.	RILIEVO:	RILIEVO DELL'AREA EX INDUSTRIALE "OSCA" NELLA FRAZIONE DI CANAVACCIO DI URBINO	
	UBICAZIONE	FRAZIONE DI CANAVACCIO	
	DATI CATASTALI	Foglio 227 - mappale 292	
	COMMITTENTE	COMUNE DI URBINO Via Puccinotti, 3 61028 URBINO (PU) C.F. 82004510416 - P.IVA 00654690411	
SCALA:	ELABORATO:	RILIEVO PLANO ALTIMETRICO	TAVOLA N°
1:500			A1

Nord



LEGENDA:

-  AREE ASFALTATE
-  AREE VERDI
-  SCARPATE
-  FABBRICATI
-  ALBERATURE

RILIEVO PLANO-ALTIMETRICO
Scala 1:500

